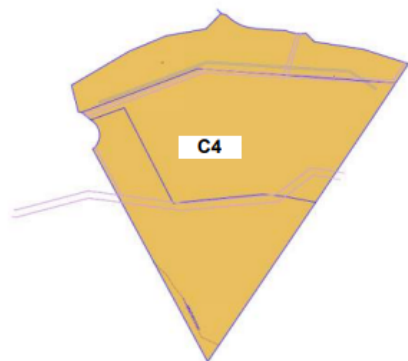
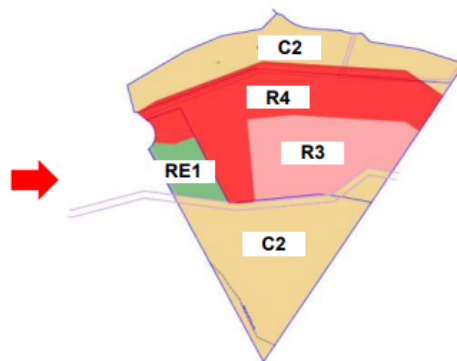


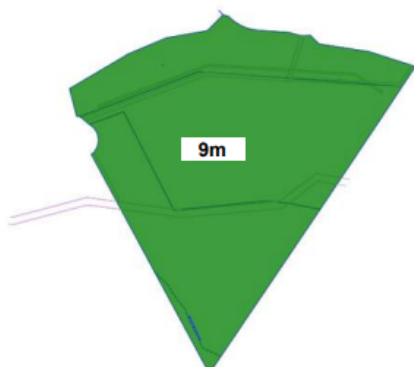
Existing and Proposed LEP Maps



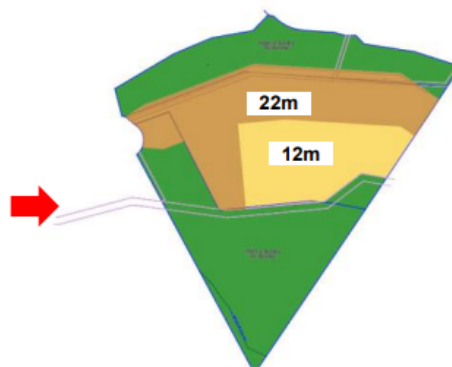
EXISTING LEP
LAND ZONING – C4 Environmental Living



PROPOSED LEP AMENDMENT
LAND ZONING –
C2 – Environmental Conservation
RE1 – Public Recreation
R3 – Medium Density
R4 – High Density Residential



EXISTING LEP
HEIGHT OF BUILDING – 9m



PROPOSED LEP AMENDMENT
LAND ZONING –
C2 – n/a
RE1 – n/a
R3 – 12m
R4 – 22m